


Wonderful Water

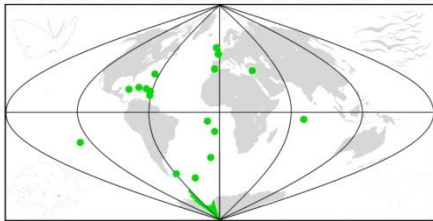
Mangrove Ecosystems in TCI

6. Caring for our Mangroves

Teachers' Guide Images



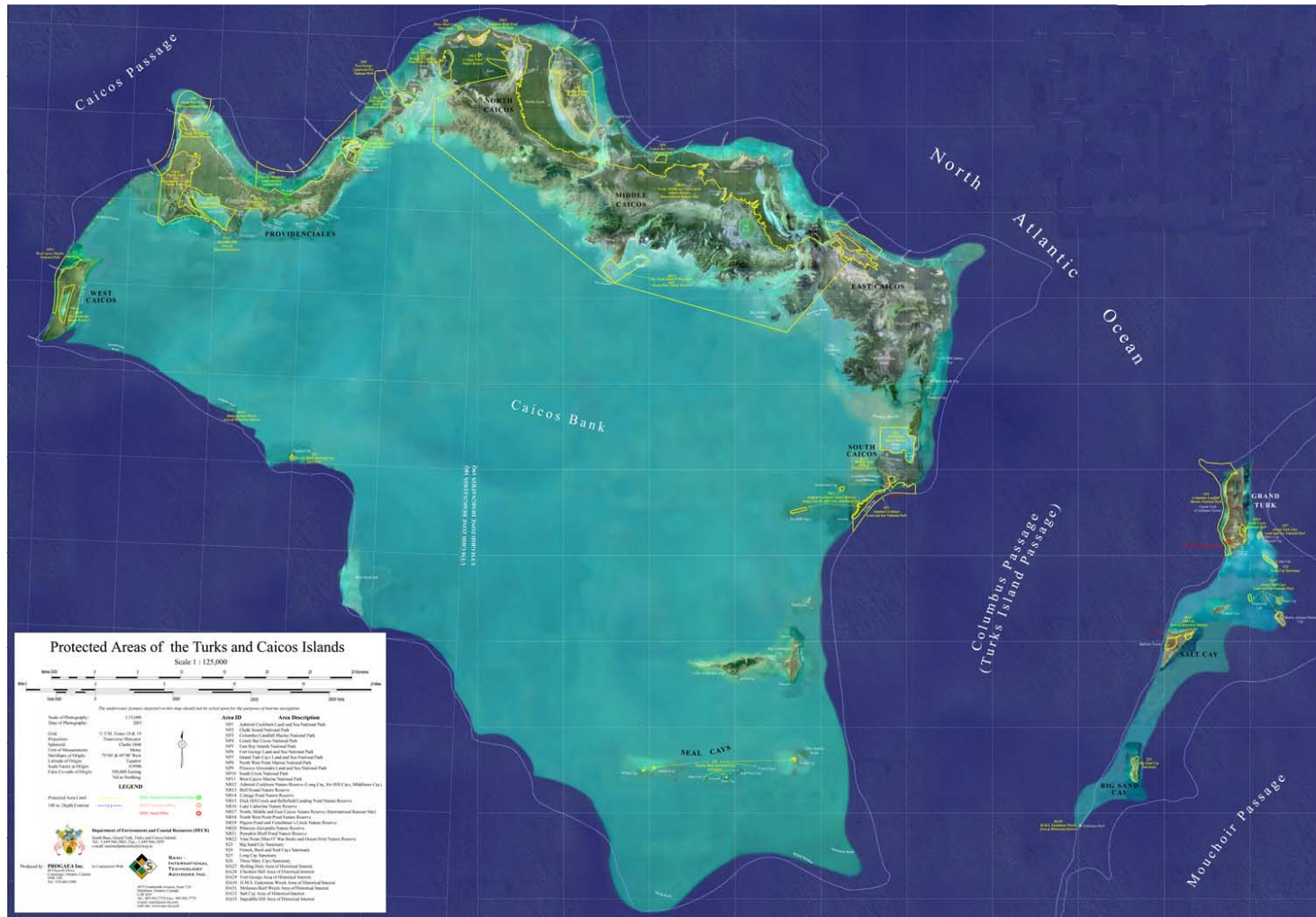
OVERSEAS TERRITORIES



CONSERVATION.UK



6. Caring for our Mangroves – Teachers' Guide Images



Map courtesy of Environment and Coastal Resources DECR

Protected Areas of the Turks and Caicos Islands, outlined in yellow.

6. Caring for our Mangroves – Teachers' Guide Images




Photo © Mike Pienkowski

Photo © Dr Mike Pienkowski, UKOTCF

A National Park sign from the 1990s.

6. Caring for our Mangroves – Teachers' Guide Images



The Ramsar Convention on Wetlands is the only global environmental treaty that deals with a particular ecosystem.

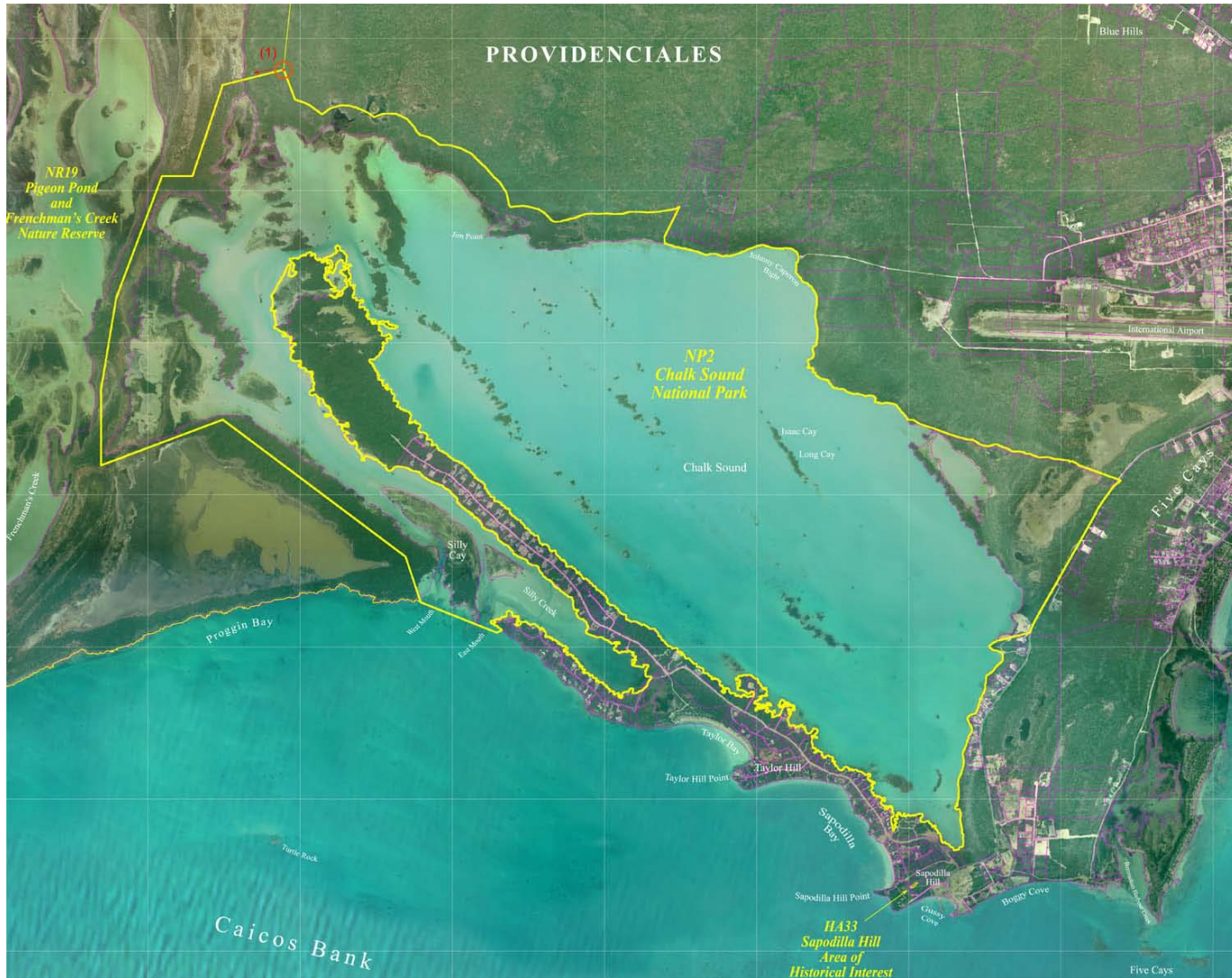
6. Caring for our Mangroves – Teachers' Guide Images



North West Point Nature Reserve,
Providenciales

Map courtesy of Environment and Coastal Resources DECR

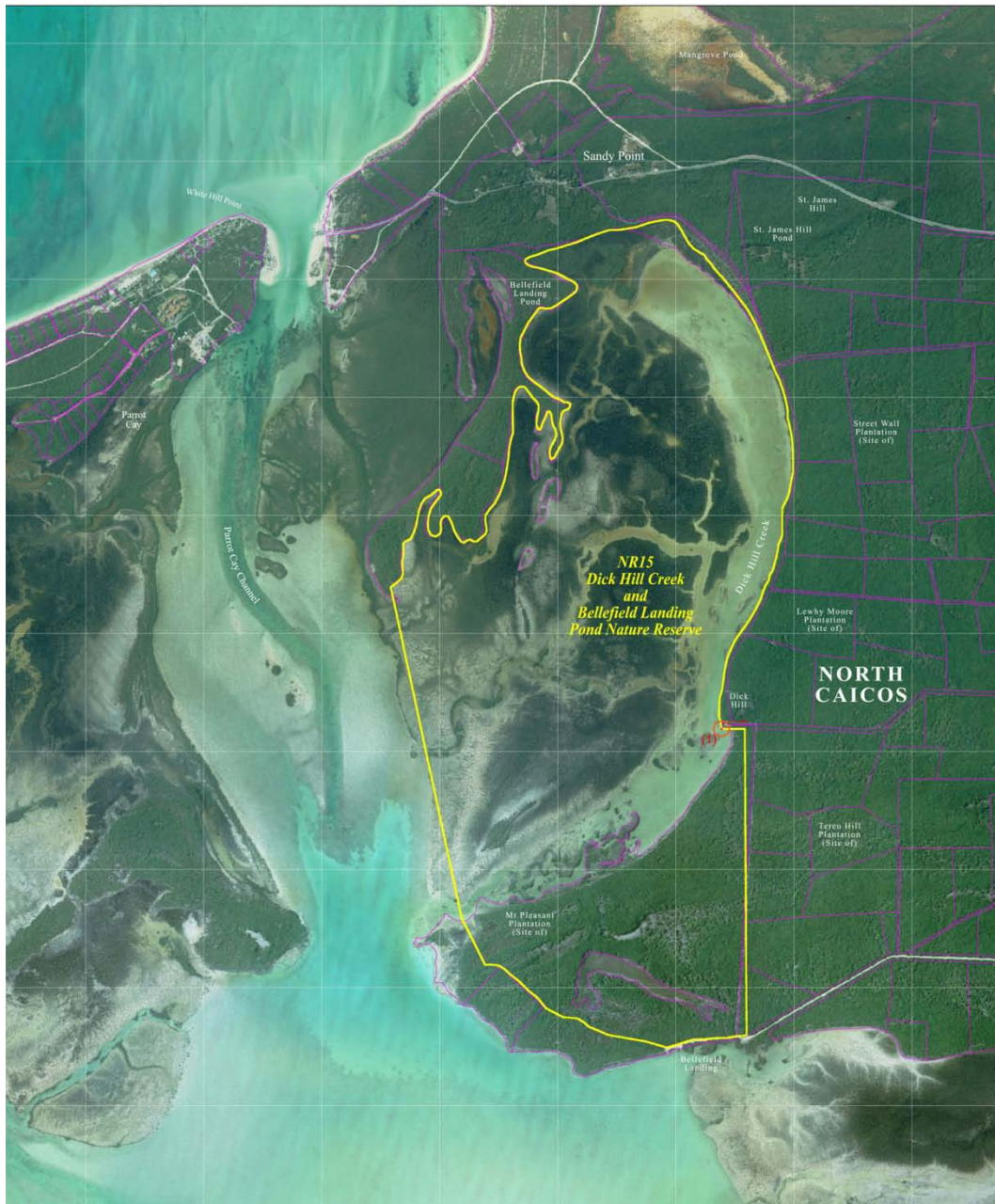
6. Caring for our Mangroves – Teachers' Guide Images



Map courtesy of Environment and Coastal Resources DECR

Chalk Sound National Park, Providenciales

6. Caring for our Mangroves – Teachers' Guide Images



Dick Hill Creek and Bellefield
Landing Nature Reserve,
North Caicos

6. Caring for our Mangroves – Teachers' Guide Images



Map courtesy of Environment and Coastal Resources DECR

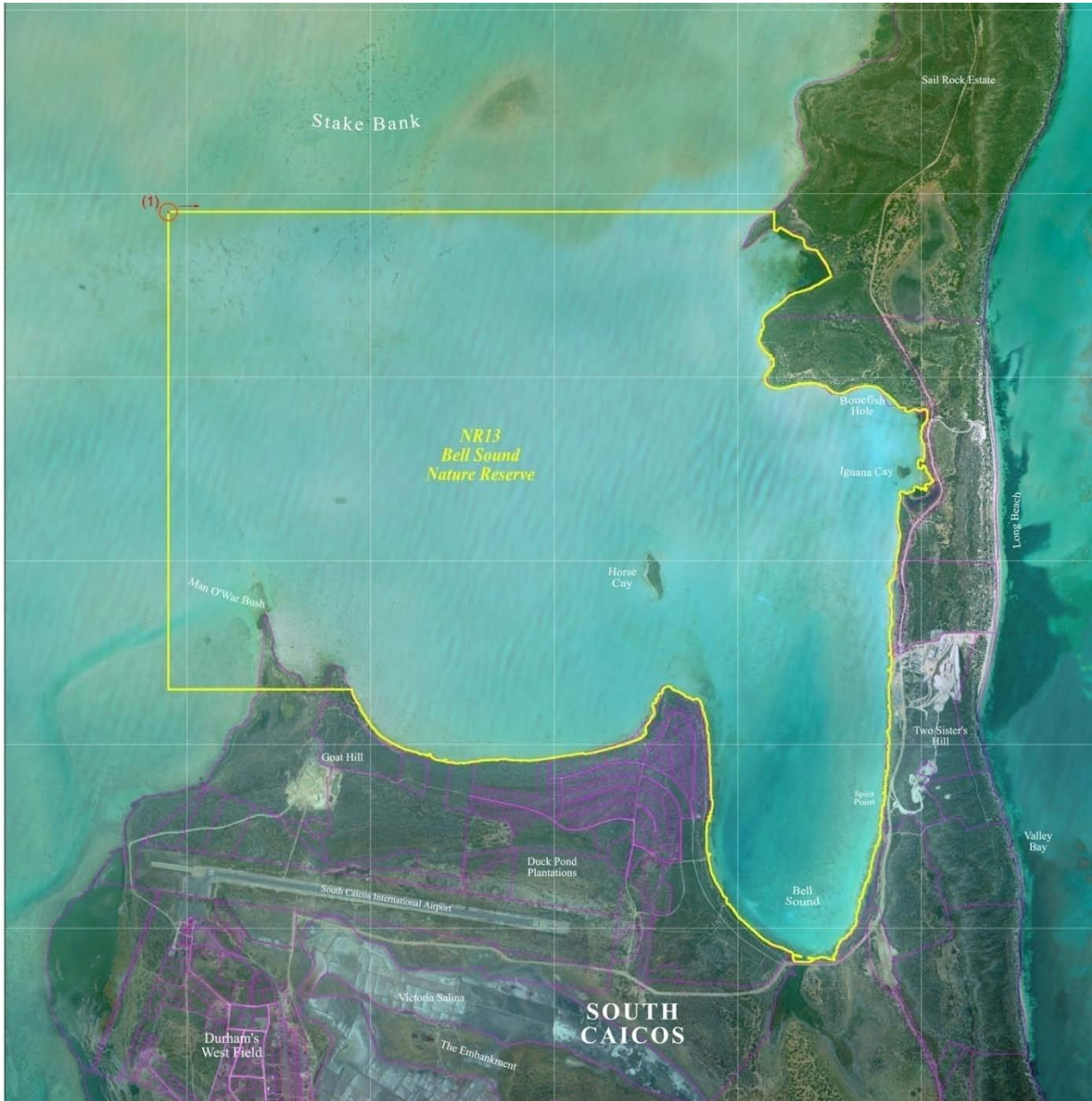
Pumpkin Bluff Pond
Nature Reserve,
Cottage Pond Nature
Reserve, and part of North,
Middle and East Caicos
Nature Reserve International
Ramsar Site
North Caicos

6. Caring for our Mangroves – Teachers' Guide Images



East Bay Islands National Park
North Caicos.

6. Caring for our Mangroves – Teachers' Guide Images



Map courtesy of Environment and Coastal Resources DECR

Bell Sound
Nature Reserve
South Caicos

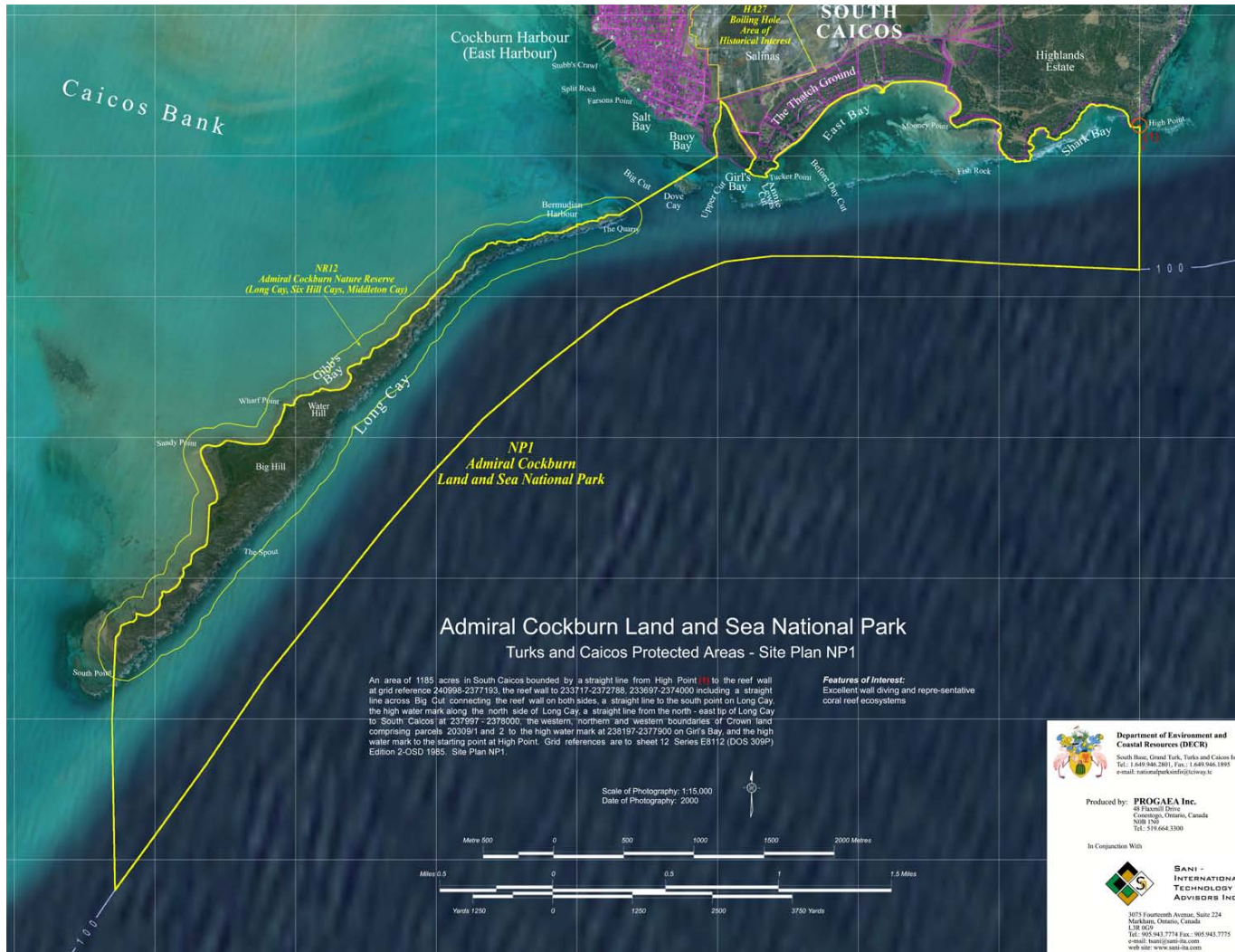
6. Caring for our Mangroves – Teachers' Guide Images



Map courtesy of Environment and Coastal Resources DECR

Boiling Hole area of Historical Interest, and Admiral Cockburn Land and Sea National Park, South Caicos

6. Caring for our Mangroves – Teachers' Guide Images



Map courtesy of Environment and Coastal Resources DECR

Admiral Cockburn National Park, South Caicos

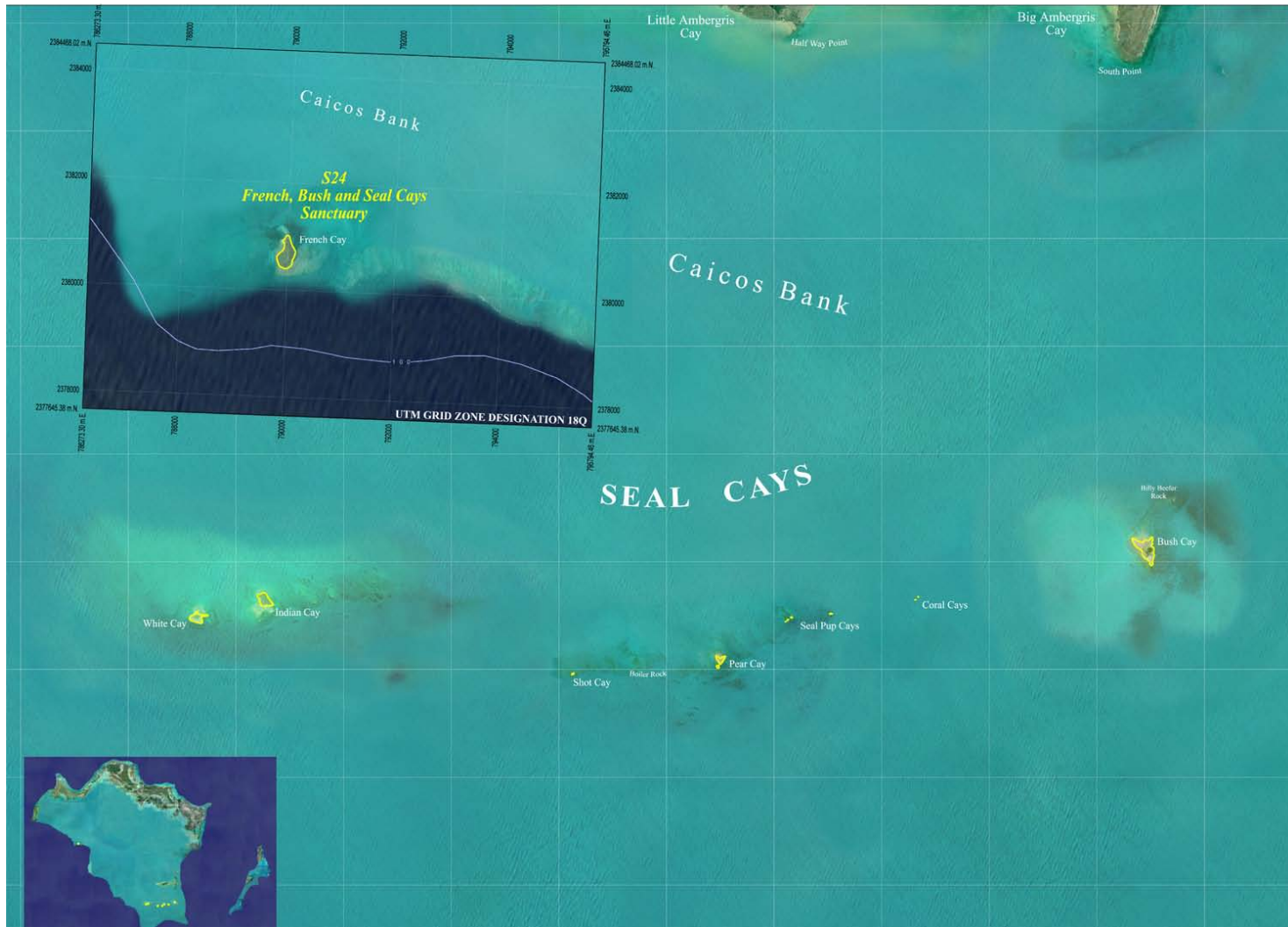
6. Caring for our Mangroves – Teachers' Guide Images



Map courtesy of Environment and Coastal Resources DECR

Admiral Cockburn Nature Reserve, South Caicos; includes Long Cay, Six Hill Cays and Middleton Cay.

6. Caring for our Mangroves – Teachers' Guide Images



Map courtesy of Environment and Coastal Resources DECR

Caicos Bank: French, Bush and Seal Cays Sanctuary